



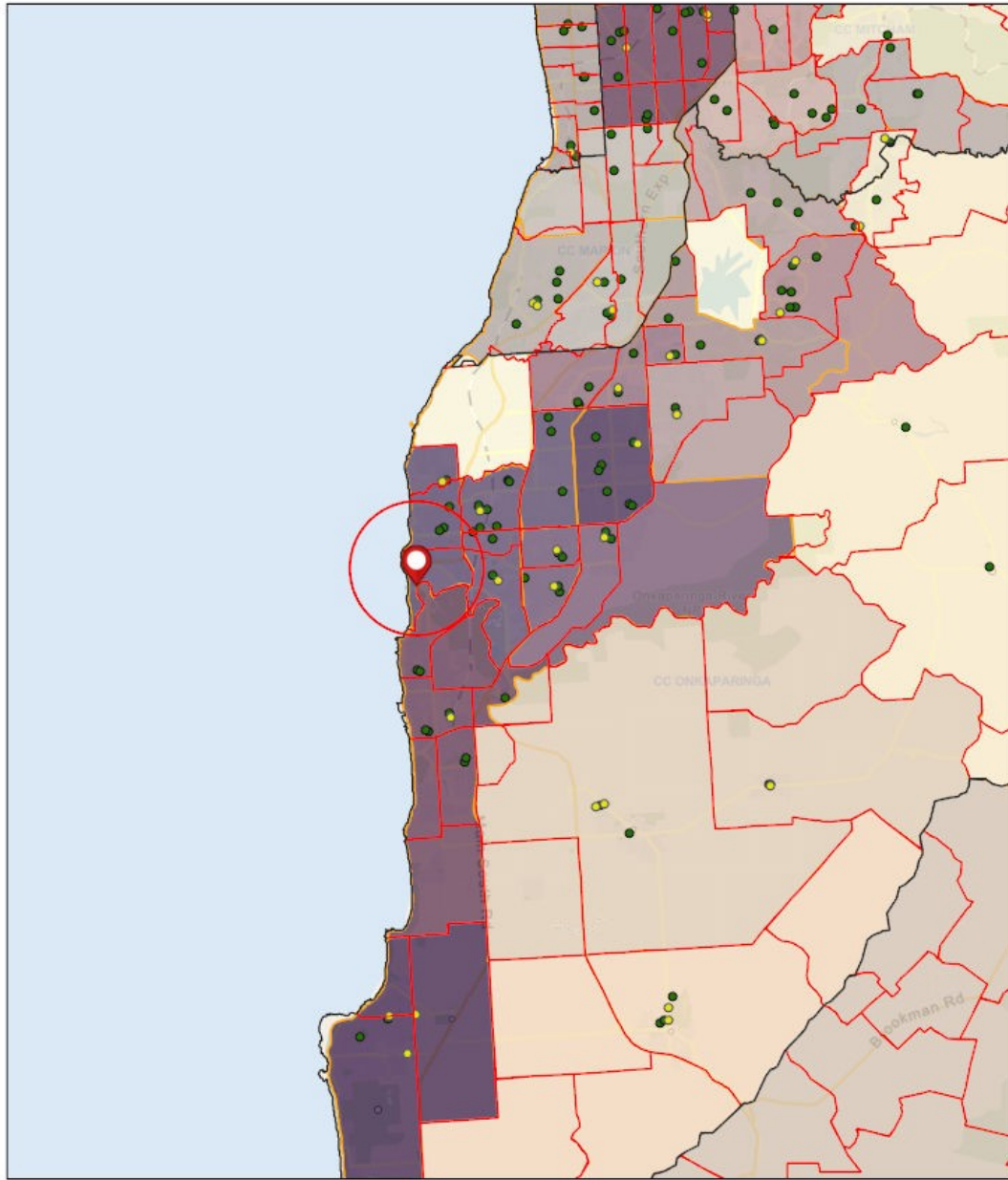


Location Report

Area of Interest (AOI) Information

Area : 12.56 km²

Nov 10 2021 13:27:50 Australian Central Daylight Time



Summary

Name	Count	Area(km ²)	Length(km)
Suburbs And Localities	6	7.40	N/A
Postcodes	4	7.40	N/A
Local Government Areas	1	7.40	N/A
Population by SA2 (census 2016)	3	7.27	N/A
Unemployment Rates	3	7.27	N/A

Suburbs And Localities

#	Postcode	Suburb	Suburb Number	Legal Start Date	Area(km ²)
1	5167	PORT NOARLUNGA	516,701	12/1/1995	2.60
2	5165	CHRISTIES BEACH	516,501	21/5/1970	2.03
3	5167	PORT NOARLUNGA SOUTH	516,702	12/1/1995	1.83
4	5168	NOARLUNGA DOWNS	516,803	12/1/1995	0.62
5	5168	NOARLUNGA CENTRE	516,802	7/12/1978	0.24
6	5164	CHRISTIE DOWNS	516,401	7/12/1978	0.08

Postcodes

#	Postcode	Area(km ²)
1	5167	4.43
2	5165	2.03
3	5168	0.86
4	5164	0.08

Local Government Areas

#	LGA Type	Abbreviated Name	LGA	Area(km ²)
1	Municipal Council	ONKAPARINGA	CITY OF ONKAPARINGA	7.40

Population by SA2 (census 2016)

#	SA2 Name 2016	GCC Name 2016	2016	% Pop Chg 2015-16	% Pop Chg 2006-16
1	Christies Beach	Greater Adelaide	10,356.00	0.20	6.30
2	Seafood (SA)	Greater Adelaide	22,857.00	3.40	42.80
3	Christie Downs	Greater Adelaide	9,468.00	1.10	20.20

#	Avg Ann % Pop Chg 2006-16	Area (km2)	Pop Density km2 2016	Area(km ²)
1	0.60	7.20	1,438.30	4.53
2	3.60	23.60	968.50	1.83
3	1.90	8.60	1,100.90	0.92

Unemployment Rates

#	SA2 Name 2011	GCC Name 2011	State Name 2011	Sep Qtr 2018 (smoothes)	Sep Qtr 2017 (smoothed)	Area(km ²)
1	Christies Beach	Greater Adelaide	South Australia	14.00	12.80	4.53
2	Seaford (SA)	Greater Adelaide	South Australia	8.00	8.20	1.83
3	Christie Downs	Greater Adelaide	South Australia	20.00	20.50	0.92